

Milton Reimers Ranch Park

Context Map Job#P4027-01 05.22.07



8 800 1600 3200 4800 6400 Feet

Highway 71

Hamilton Pool Road

Hogge Parkland Reserve

Pogue Springs Preserve

Reimers Parkland Reserve

Milton Reimers Ranch Park

Hamilton Pool Preserve

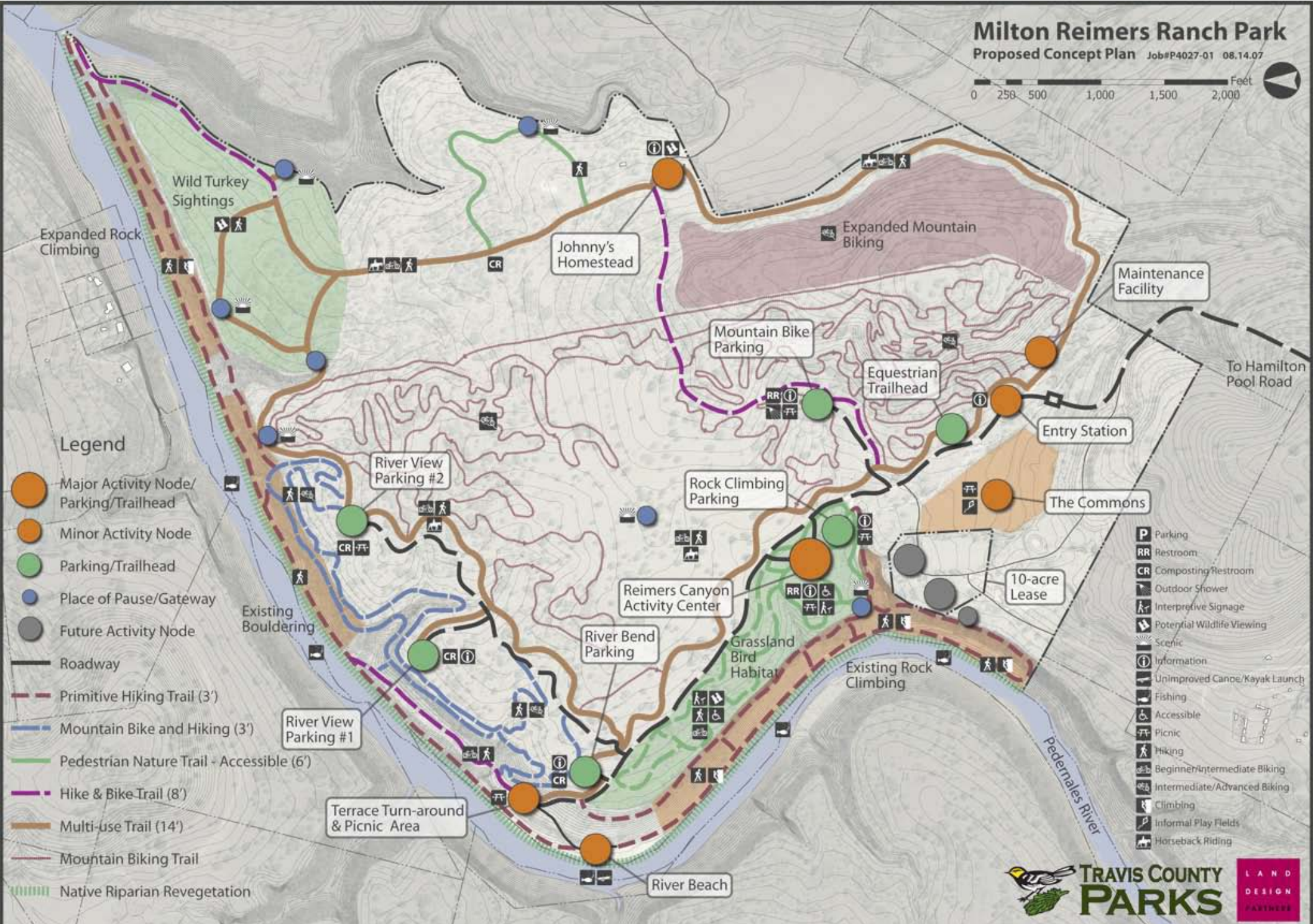
Pedernales River Corridor



TRAVIS COUNTY PARKS

Milton Reimers Ranch Park

Proposed Concept Plan Job#P4027-01 08.14.07




Legend

- Major Activity Node/ Parking/Trailhead
- Minor Activity Node
- Parking/Trailhead
- Place of Pause/Gateway
- Future Activity Node
- Roadway
- Primitive Hiking Trail (3')
- Mountain Bike and Hiking (3')
- Pedestrian Nature Trail - Accessible (6')
- Hike & Bike-Trail (8')
- Multi-use Trail (14')
- Mountain Biking Trail
- Native Riparian Revegetation

- Parking
- Restroom
- Composting Restroom
- Outdoor Shower
- Interpretive Signage
- Potential Wildlife Viewing
- Scenic
- Information
- Unimproved Canoe/Kayak Launch
- Fishing
- Accessible
- Picnic
- Hiking
- Beginner/Intermediate Biking
- Intermediate/Advanced Biking
- Climbing
- Informal Play Fields
- Horseback Riding

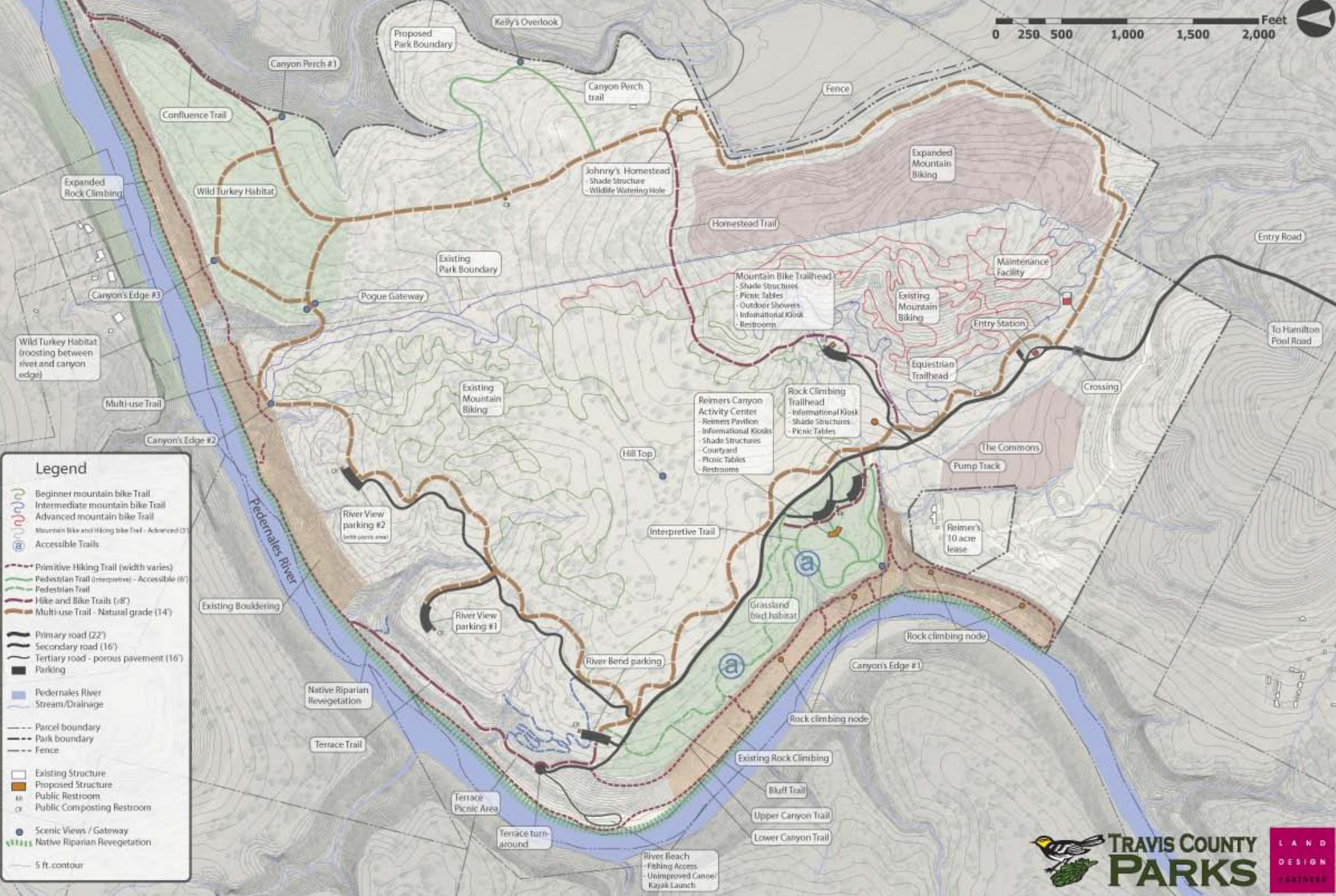
Milton Reimers Ranch Park

Master Plan Job#P4027-01 08.14.07

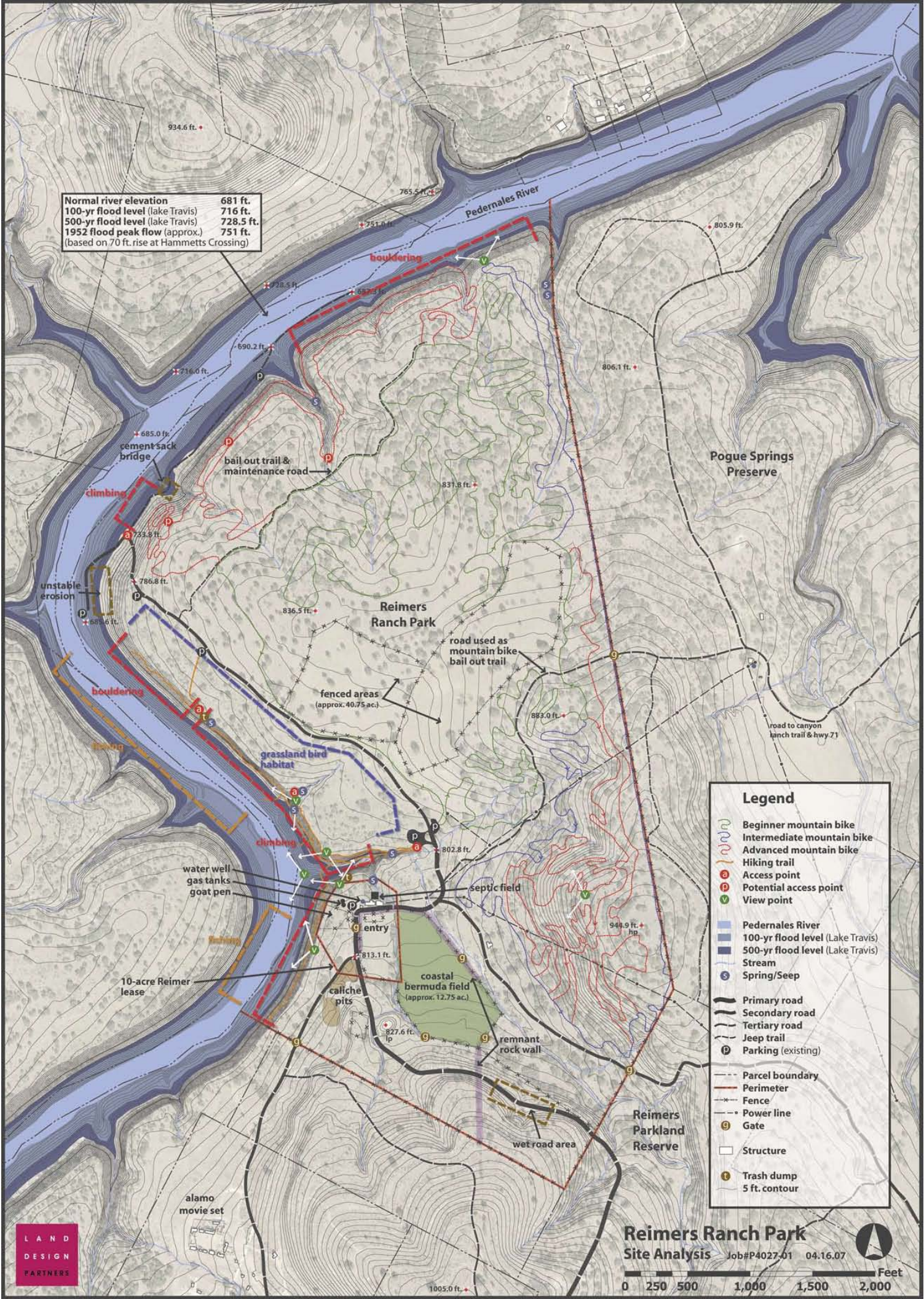


Legend

- Beginner mountain bike Trail
- Intermediate mountain bike Trail
- Advanced mountain bike Trail
- Mountain bike and hiking bike Trail - Advanced (17')
- Accessible Trails
- Primitive Hiking Trail (width varies)
- Pedestrian Trail (improved - Accessible (6'))
- Pedestrian Trail
- Hike and Bike Trails (>8')
- Multi-use Trail - Natural grade (14')
- Primary road (22')
- Secondary road (16')
- Tertiary road - porous pavement (16')
- Parking
- Pedernales River
- Stream/Drainage
- Parcel boundary
- Park boundary
- Fence
- Existing Structure
- Proposed Structure
- Public Restroom
- Public Composting Restroom
- Scenic Views / Gateway
- Native Riparian Vegetation
- 5 ft. contour



Normal river elevation 681 ft.
 100-yr flood level (lake Travis) 716 ft.
 500-yr flood level (lake Travis) 728.5 ft.
 1952 flood peak flow (approx.) 751 ft.
 (based on 70 ft. rise at Hammetts Crossing)



Legend

- Beginner mountain bike
- Intermediate mountain bike
- Advanced mountain bike
- Hiking trail
- Access point
- Potential access point
- View point
- Pedernales River
- 100-yr flood level (Lake Travis)
- 500-yr flood level (Lake Travis)
- Stream
- Spring/Seep
- Primary road
- Secondary road
- Tertiary road
- Jeep trail
- Parking (existing)
- Parcel boundary
- Perimeter
- Fence
- Power line
- Gate
- Structure
- Trash dump
- 5 ft. contour

